




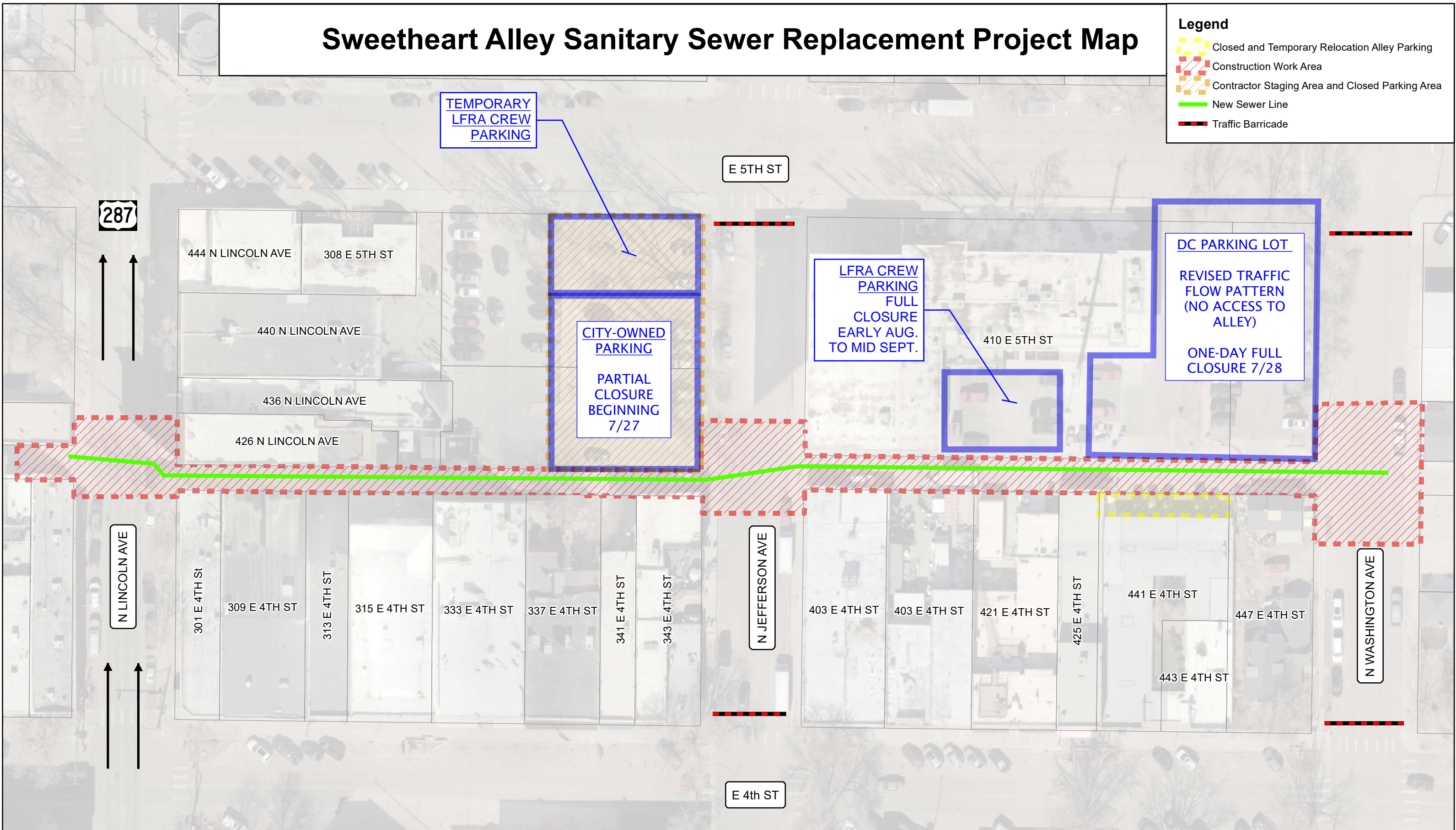


Sweetheart Alley Sanitary Sewer Replacement Project Map

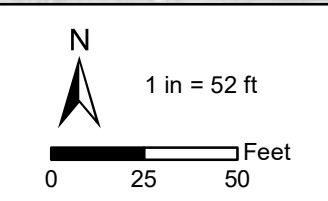

Legend

-  Closed and Temporary Relocation Alley Parking
-  Construction Work Area
-  Contractor Staging Area and Closed Parking Area
-  New Sewer Line
-  Traffic Barricade



This document was prepared for internal use by the City of Loveland, CO. The city makes no claim as to the accuracy or completeness of the data contained hereon.

Due to security concerns, the city requests that you do not post this document on the internet or otherwise make it available to persons unknown to you.

City of Loveland
Department of Water & Power
Loveland, Colorado